














LEGEND:

-  IMPROVEMENTS BY OTHERS
-  EXISTING IMPROVEMENTS IN ROW TO REMAIN
-  PLANTING AREA (SEE L3.0 - L3.9)
-  PROPOSED CONCRETE PAVER UNITS (COA Bid Item 480SNS)
-  PROPOSED MORTARED RIVER ROCK (COA Bid Item SP434S-MRR)
-  PROPOSED EXPOSED AGGREGATE CONCRETE PAVING (Bid Item SS321313.13)
-  PROPOSED CONCRETE PAD FOR CAP METRO BUS STOP (COA Bid Item 432S-5)
-  PROPOSED SIDEWALK (COA Bid Item 432S-5)
-  PROPOSED BIKE LANE AND SHARED-USE PATH (COA Bid Item SP432S-SUP)
-  LITTER BINS (TRIO - LANDFILL, RECYCLING, COMPOST) (SEE L2.5, Bid Item SS129300)
-  BIKE RACK (SEE L2.6 & L2.7)
-  PROPERTY LINE
-  LIMIT OF CONSTRUCTION

DIMENSIONS:
CIVIL AND UTILITY ELEMENTS ARE SHOWN FOR REFERENCE ONLY: SEE ACTUAL CIVIL AND UTILITY PLANS FOR FINAL LOCATION, DIMENSIONS, AND GRADING.

REV	BY	DATE	REVISION DESCRIPTION
1	MS	06/24/2021	CHANGE ORDER NO. 1




06/24/2021

CITY OF AUSTIN, TEXAS
AUSTIN TRANSPORTATION
AIM SOUTH LAMAR C1
RIVERSIDE DR TO BARTON SPRINGS RD
PLAN ENLARGEMENT
SW & NE CORNER AT BARTON SPRINGS RD



NOTES	NAME	DATE
SURVEY BY		
DRAWN BY	BE	06/24/2021
DESIGNED BY	MS	05/24/2021
CHECKED BY	JM	06/24/2021
REVIEWED BY	JA	06/24/2021



SP-2020-0084D

