














LEGEND:

-  IMPROVEMENTS BY OTHERS
-  EXISTING IMPROVEMENTS
IN ROW TO REMAIN
-  PLANTING AREA
(SEE L3.0 - L3.9)
-  PROPOSED CONCRETE
PAVER UNITS
(COA Bid Item 480SNS)
-  PROPOSED MORTARED
RIVER ROCK
(COA Bid Item SP434S-MRR)
-  PROPOSED EXPOSED
AGGREGATE CONCRETE
PAVING
(Bid Item SS321313.13)
-  PROPOSED CONCRETE PAD
FOR CAP METRO BUS STOP
(COA Bid Item 432S-5)
-  PROPOSED SIDEWALK
(COA Bid Item 432S-5)
-  PROPOSED BIKE LANE AND
SHARED-USE PATH
(COA Bid Item SP432S-SUP)
-  LITTER BINS
(TRIO - LANDFILL,
RECYCLING, COMPOST)
(SEE L2.5, Bid Item SS129300)
-  BIKE RACK
(SEE L2.6 & L2.7)
-  PROPERTY LINE
-  LIMIT OF CONSTRUCTION


DIMENSIONS:
CIVIL AND UTILITY ELEMENTS ARE
SHOWN FOR REFERENCE ONLY: SEE
ACTUAL CIVIL AND UTILITY PLANS FOR
FINAL LOCATION, DIMENSIONS, AND
GRADING.

REV. NO.	DATE	BY	DESCRIPTION
1	06/24/2021	MS	ISSUE FOR PERMIT




06/24/2021

CITY OF AUSTIN, TEXAS
AUSTIN TRANSPORTATION
AIM SOUTH LAMAR C1
RIVERSIDE DR TO BARTON SPRINGS RD
PLAN ENLARGEMENT
NW CORNER AT BARTON SPRINGS RD



NOTES	NAME	DATE
SURVEY BY		
DRAWN BY	BE	06/24/2021
DESIGNED BY	MS	05/24/2021
CHECKED BY	JM	06/24/2021
REVIEWED BY	JA	06/24/2021



SP-2020-0084D

1 ENLARGED PLAN AT BARTON SPRINGS SALOON
SCALE: 1" = 10'-0"

