

**ORDINANCE NO. 20150611-028**

**AN ORDINANCE REZONING AND CHANGING THE ZONING MAP FOR THE PROPERTY LOCATED AT 2130 GOODRICH AVENUE FROM GENERAL COMMERCIAL SERVICES (CS) DISTRICT TO GENERAL COMMERCIAL SERVICES-MIXED USE-CONDITIONAL OVERLAY (CS-MU-CO) COMBINING DISTRICT.**

**BE IT ORDAINED BY THE CITY COUNCIL OF THE CITY OF AUSTIN:**

**PART 1.** The zoning map established by Section 25-2-191 of the City Code is amended to change the base district from general commercial services (CS) district to general commercial services-mixed use-conditional overlay (CS-MU-CO) combining district on the property described in Zoning Case No. C14-2015-0008, on file at the Planning and Zoning Department, as follows:

Lot 1, Goodrich Subdivision, a subdivision in the City of Austin, Travis County, Texas, according to the map or plat of record in Plat Book 57, Page 48 of the Plat Records of Travis County, Texas (the "Property"),

locally known as 2130 Goodrich Avenue in the City of Austin, Travis County, Texas, and generally identified in the map attached as Exhibit "A".

**PART 2.** The Property within the boundaries of the conditional overlay combining district established by this ordinance is subject to the following conditions:

A. A site plan or building permit for the Property may not be approved, released, or issued, if the completed development or uses of the Property, considered cumulatively with all existing or previously authorized development and uses, generate traffic that exceeds 340 trips per day.

B. The following uses are not permitted uses of the Property:


Restaurant (general)  
Restaurant (limited)

Except as specifically restricted under this ordinance, the Property may be developed and used in accordance with the regulations established for the general commercial services (CS) base district, the mixed use combining district and other applicable requirements of the City Code.


**PART 3.** This ordinance takes effect on June 22, 2015.

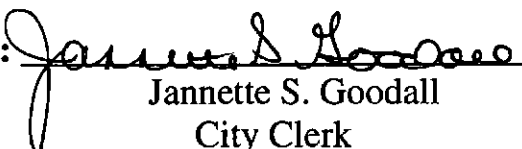
**PASSED AND APPROVED**

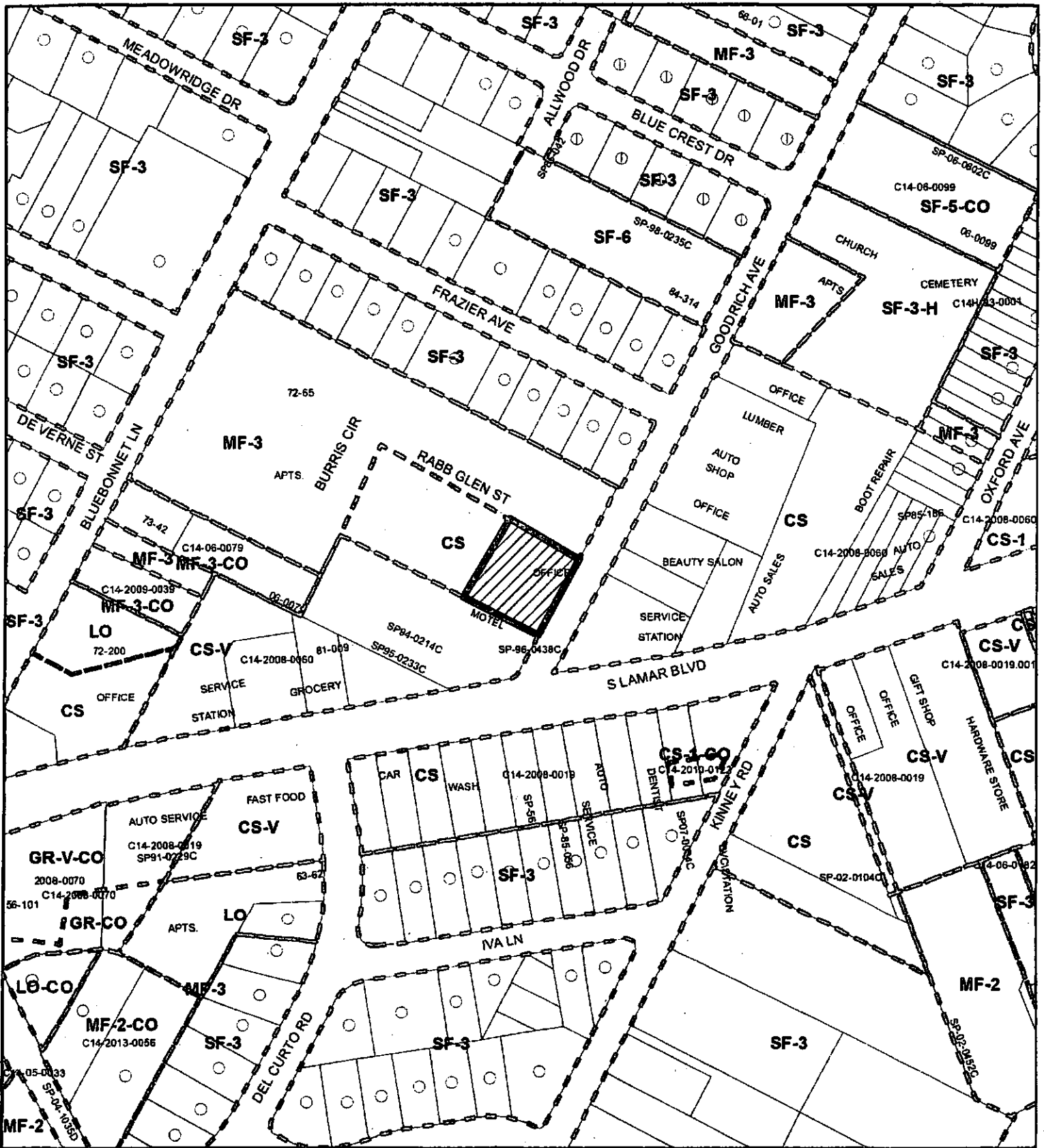
\_\_\_\_\_ June 11 \_\_\_\_\_, 2015      §  
   §  
   §







Steve Adler  
Mayor


**APPROVED:**   
Anne L. Morgan  
Interim City Attorney

**ATTEST:**   
Jannette S. Goodall  
City Clerk



-  N
-  SUBJECT TRACT
-  PENDING CASE
-  ZONING BOUNDARY

**ZONING**  
**CASE#: C14-2015-0008**



This product is for informational purposes and may not have been prepared for or be suitable for legal, engineering, or surveying purposes. It does not represent an on-the-ground survey and represents only the approximate relative location of property boundaries.

1" = 200'

This product has been produced by CTM for the sole purpose of geograph by the City of Austin regarding specific accuracy or completeness.

Exhibit A