

ORDINANCE NO. 20110407-077

AN ORDINANCE REZONING AND CHANGING THE ZONING MAP FOR THE PROPERTY LOCATED AT 1107, 1203, AND 1205 GIBSON STREET FROM GENERAL COMMERCIAL SERVICES-MIXED USE-CONDITIONAL OVERLAY (CS-MU-CO) COMBINING DISTRICT TO MULTIFAMILY RESIDENCE-HIGHEST DENSITY-CONDITIONAL OVERLAY (MF-6-CO) COMBINING DISTRICT.

BE IT ORDAINED BY THE CITY COUNCIL OF THE CITY OF AUSTIN:

PART 1. The zoning map established by Section 25-2-191 of the City Code is amended to change the base district from general commercial services-mixed use-conditional overlay (CS-MU-CO) combining district to multifamily residence-highest density-conditional overlay (MF-6-CO) combining district on the property described in Zoning Case No. C14-2011-0002, on file at the Planning and Development Review Department, as follows:

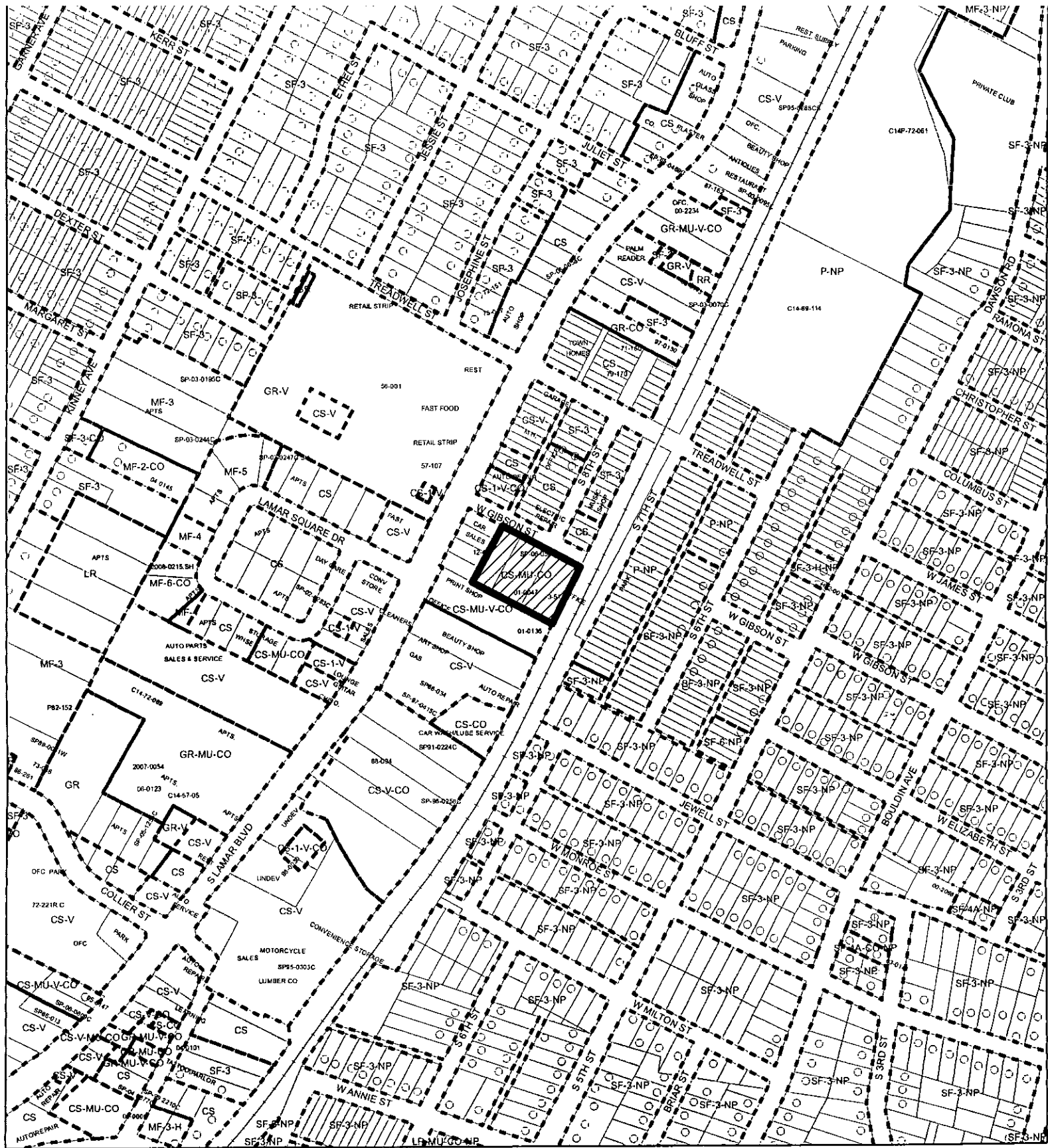
Lots 5, 6, and 7, Templer Lots Subdivision, a subdivision in the City of Austin, Travis County, Texas, according to the map or plat of record in Volume 770, page 1, corrected in Volume 778, Page 238, of the Deed Records of Travis County, Texas (the "Property"),

locally known as 1107, 1203, and 1205 Gibson Street, in the City of Austin, Travis County, Texas, and generally identified in the map attached as Exhibit "A".

PART 2. The Property within the boundaries of the conditional overlay combining district established by this ordinance is subject to the following conditions:




- A. A site plan or building permit for the Property may not be approved, released, or issued, if the completed development or uses of the Property, considered cumulatively with all existing or previously authorized development and uses, generate traffic that exceeds 2,000 trips per day.
- B. The maximum height of a building or structure on the Property is 60 feet from ground level.

Except as otherwise specifically restricted under this ordinance, the Property may be developed and used in accordance with the regulations established for the multifamily residence-highest density (MF-6) base district, and other applicable requirements of the City Code.



ZONING EXHIBIT A



-  SUBJECT TRACT
-  PENDING CASE
-  ZONING BOUNDARY

ZONING CASE#: C14-2011-0002
 LOCATION: 1107, 1203 & 1205 GIBSON ST
 SUBJECT AREA: 1.2819 ACRES
 GRID: H21
 MANAGER: S. RYE



This map has been produced by the Communications Technology Management Dept. on behalf of the Planning Development Review Dept. for the sole purpose of geographic reference. No warranty is made by the City of Austin regarding specific accuracy or completeness.